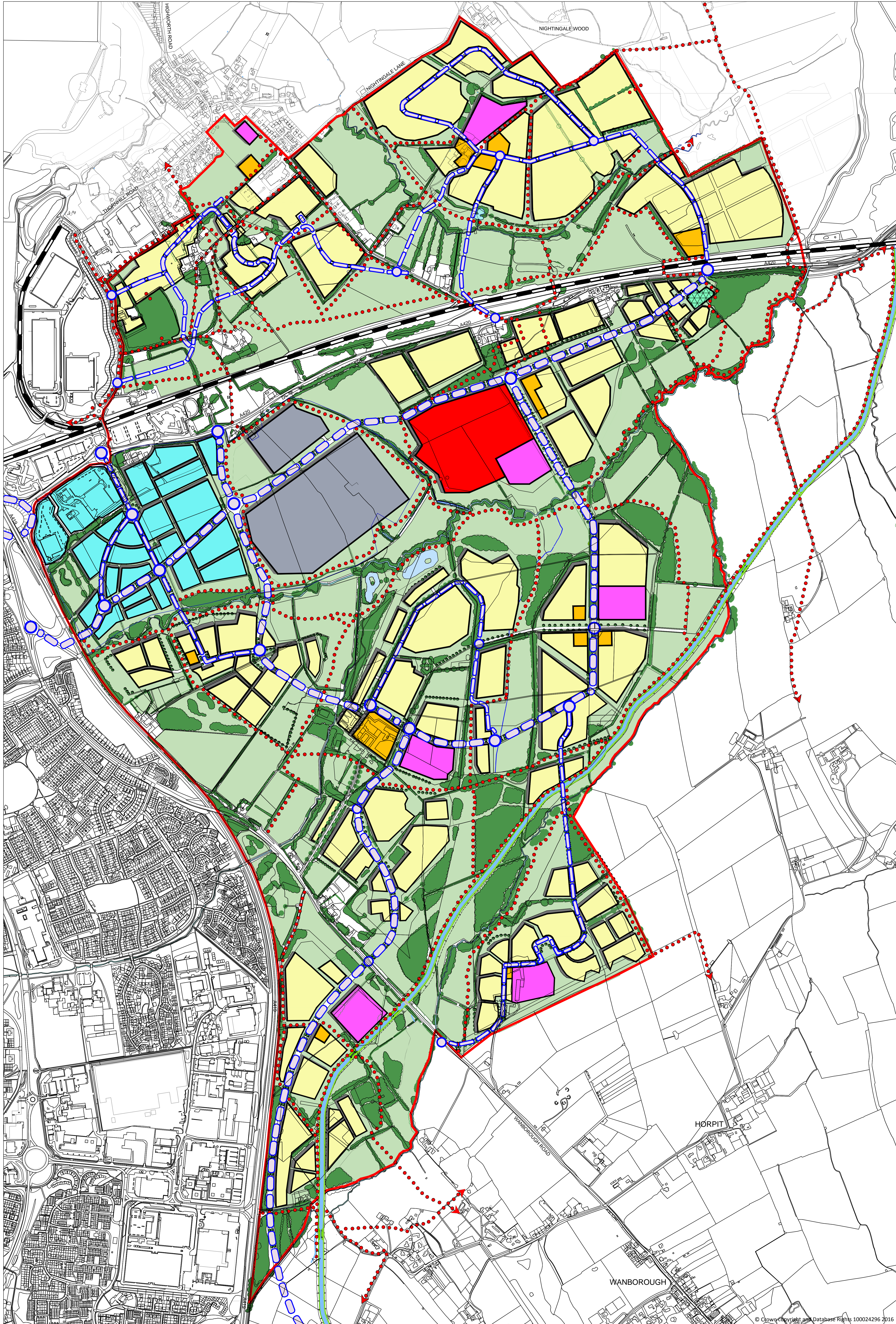

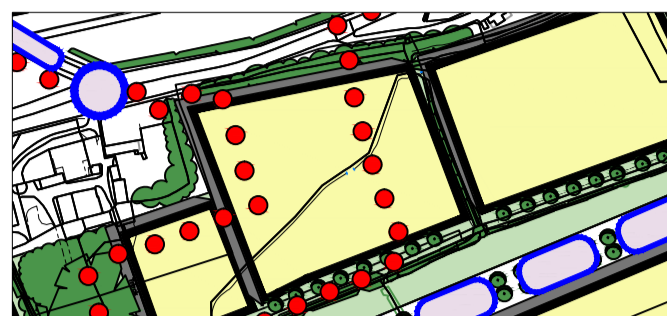
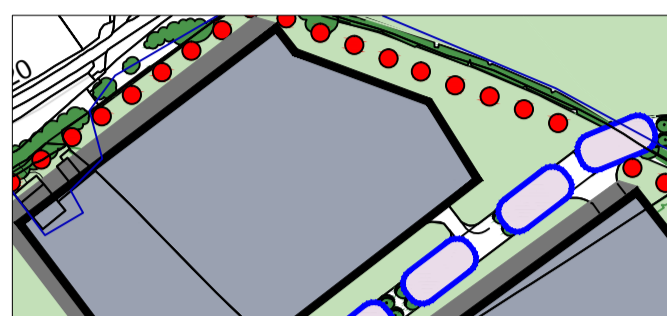
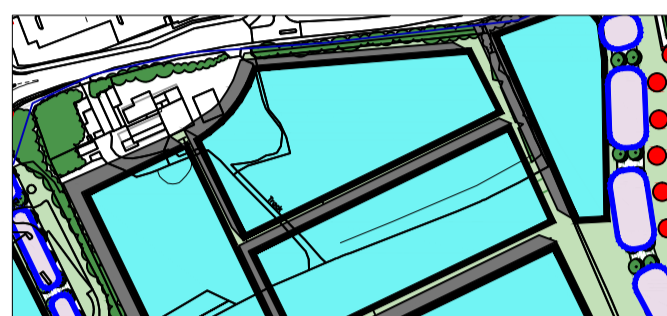
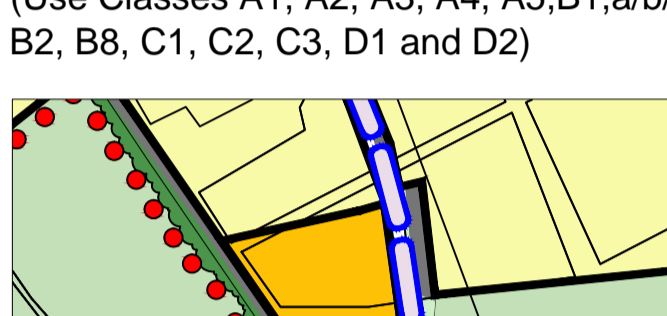
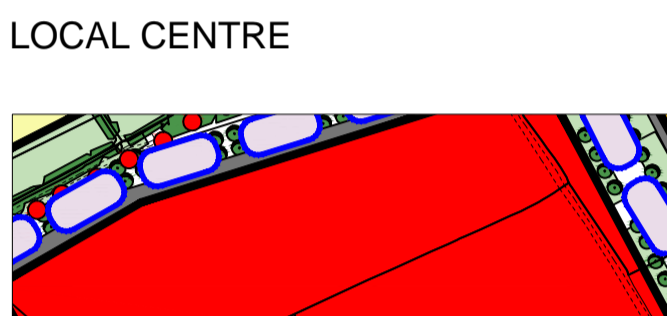
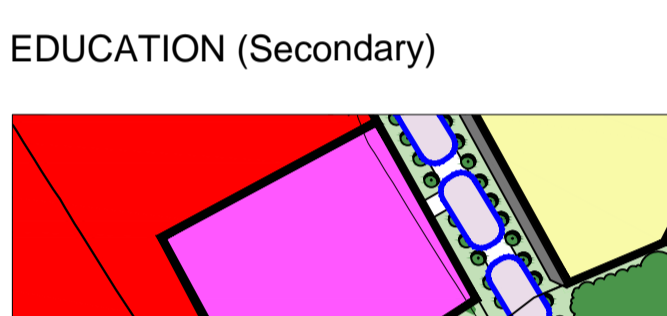
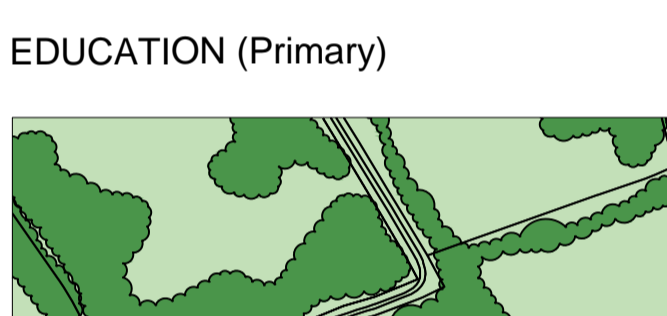
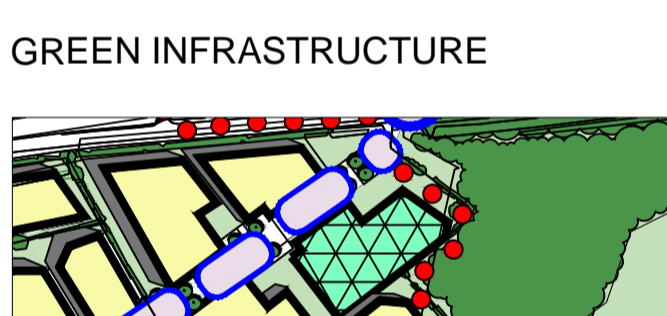

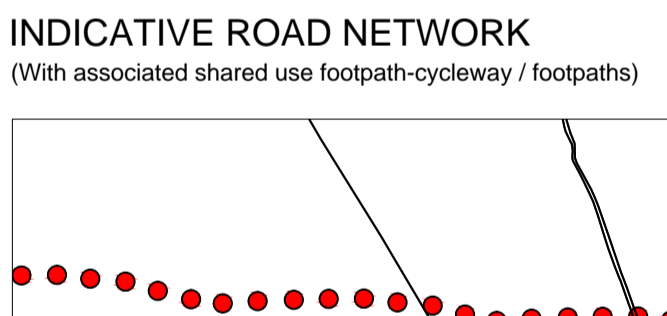





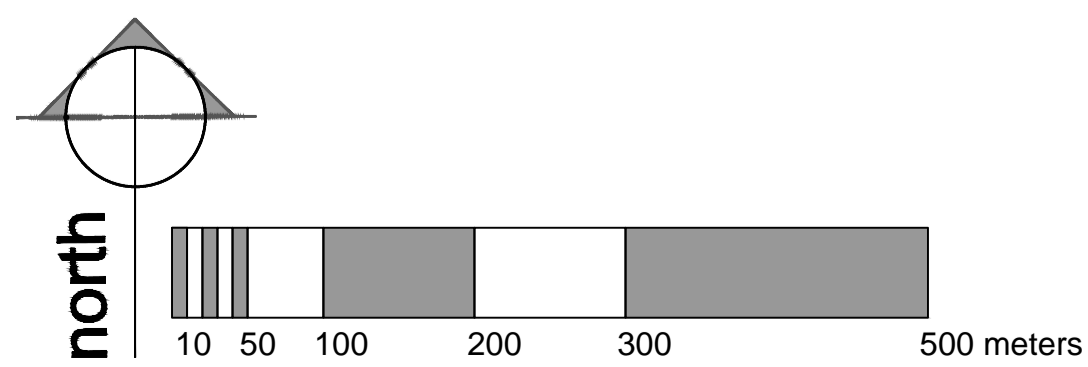
# Appendix A: NEW EASTERN VILLAGES

# The Masterplan



## LEGEND

-  DEVELOPMENT BOUNDARY (SBLP 2026 POLICY NC3)
-  RESIDENTIAL
-  EMPLOYMENT (Use Classes B2 B8)
-  DISTRICT CENTRE (Use Classes A1, A2, A3, A4, A5, B1, a/b/c, B2, B8, C1, C2, C3, D1 and D2)
-  LOCAL CENTRE
-  EDUCATION (Secondary)
-  EDUCATION (Primary)
-  GREEN INFRASTRUCTURE
-  PARK AND RIDE
-  INDICATIVE ROAD NETWORK (With associated shared use footpath-cycleway / footpaths)
-  INDICATIVE STRATEGIC RIGHTS OF WAY AND AMENITY FOOTPATH/ CYCLEWAY (Existing and Proposed)
-  IMPROVEMENT TO WHITE HART JUNCTION
-  GREAT STALL BRIDGE
-  CANAL SAFEGUARDED ALIGNMENT



1:5000 @ A0  
FOR ILLUSTRATIVE PURPOSES ONLY  
© Crown copyright and Database Rights 100024296 2016



RICHARD BELL  
HEAD OF PLANNING, REGULATORY SERVICES AND HERITAGE

THE MASTERPLAN

Drawing No.: NEV/MP/OCTOBER 2016